

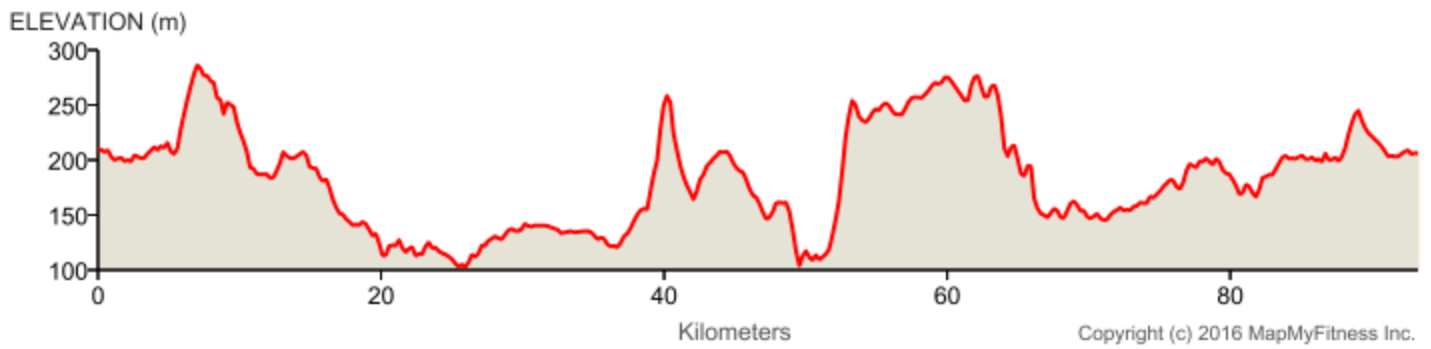
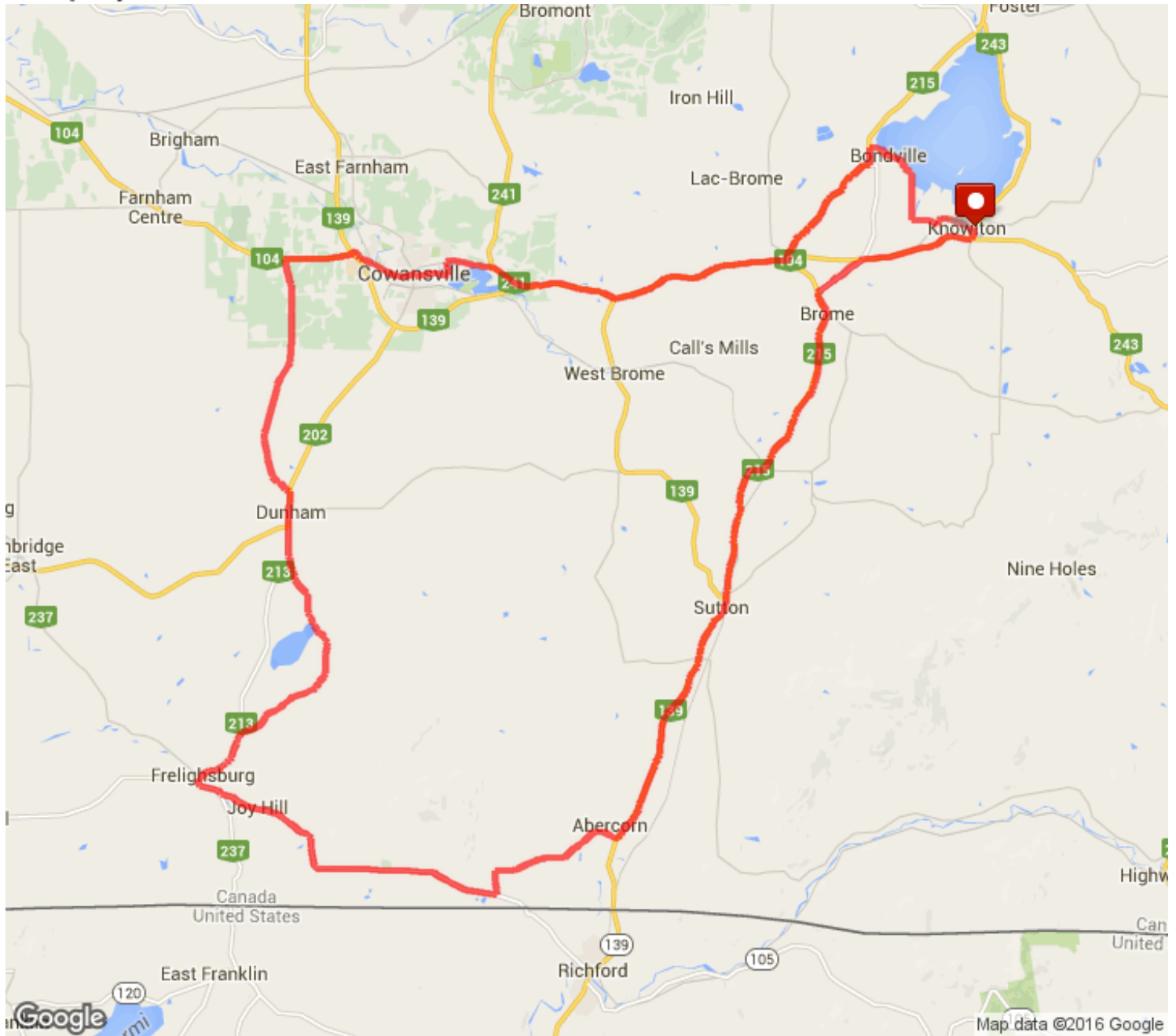


# La boucle gourmande
























Distance: 93.26 km























Elevation: 900.31 m (Max: 286.58 m)















mapmyride



 Head west on Chemin Saint Paul toward Chemin Lakeside	0 km (+0.02 km)
 Continue onto Rue Victoria	0.02 km (+1.47 km)
 Turn right onto Chemin du Centre	1.49 km (+0.86 km)
 Slight right onto Rue de Bondville	2.35 km (+3.29 km)
 Turn left onto Chemin Frizzle/QC-215 S (signs for Brome) Destination will be on the right	5.64 km (+0.03 km)
 Head south on Chemin Frizzle/QC-215 S toward Rue Prouty	5.67 km (+0.57 km)
 Turn right to stay on Chemin Frizzle/QC-215 S	6.24 km (+4.22 km)
 Turn left onto Chemin Brome/QC-215 S	10.47 km (+0.23 km)
 Turn right onto Chemin Knowlton/QC-104 O	10.69 km (+1.45 km)
 Head west on Chemin Knowlton/QC-104 O toward Chemin Barnes Destination will be on the left	12.15 km (+1.07 km)
 Head southwest on Chemin Knowlton/QC-104 O toward Chemin King Continue to follow QC-104 O	13.22 km (+6.17 km)
 Head west on Boulevard Jean Jacques Bertrand/QC-104 O/QC-139 N toward Rue Principale/QC-241 N	19.4 km (+0.03 km)
 Take the 1st right onto Rue Principale/QC-241 N Destination will be on the left	19.43 km (+1.45 km)
 Head northwest on Rue Principale/QC-241 N toward Rue Hillcrest Continue to follow Rue Principale	20.88 km (+1.83 km)
 Turn left onto Boulevard Désourdy Destination will be on the left	22.72 km (+0.04 km)
 Head south on Boulevard Désourdy toward Boulevard Davignon Destination will be on the right	22.76 km (+0.43 km)
 Head north on Boulevard Désourdy	23.19 km (+0.02 km)
 Sharp left toward Boulevard Davignon	23.21 km (+0.03 km)
 Turn right onto Boulevard Davignon Destination will be on the right	23.24 km (+1.04 km)
 Head west on Boulevard Davignon toward Rue du S	24.28 km (+0.01 km)
 Turn right onto Rue du S	24.29 km (+0.11 km)

 Turn left onto Rue de la Rivière	24.4 km (+0.66 km)
 Head west on Rue de la Rivière toward Rue Parker Destination will be on the left	25.06 km (+1.19 km)
 Head west on Rue de la Rivière toward Rue Hanson Destination will be on the left	26.25 km (+0.18 km)
 Head northwest on Rue de la Rivière toward Boulevard Jean Jacques Bertrand/QC-139 N	26.43 km (+2.69 km)
 Head east on Rue de la Rivière/QC-104 E toward Rang Saint Joseph	29.12 km (+0.01 km)
 Take the 1st right onto Rang Saint Joseph Destination will be on the right	29.12 km (+2.39 km)
 Head south on Rang Saint Joseph toward Rue du Domaine Destination will be on the right	31.52 km (+5.84 km)
 Head east on Rang Saint Joseph toward Rue Principale/QC-202 E	37.36 km (+0.01 km)
 Take the 1st right onto Rue Principale/QC-202 O Continue to follow Rue Principale Destination will be on the left	37.38 km (+1.31 km)
 Head south on Rue Principale/QC-213 S toward Rue Lasnier	38.69 km (+0.85 km)
 Slight left onto Chemin Selby	39.54 km (+0.01 km)
 Head southeast on Chemin Selby toward Rue Glen Cedar	39.55 km (+2.01 km)
 Head south on Chemin Selby toward Rue Jetté	41.56 km (+2.14 km)
 Head south on Chemin Selby toward Chemin Dymond	43.71 km (+1.94 km)
 Continue onto Chemin du Lac Selby	45.65 km (+1.71 km)
 Head west on Chemin du Lac Selby toward Chemin de Dunham/QC-213 N	47.36 km (+0.01 km)
 Turn left onto Chemin de Dunham/QC-213 S	47.36 km (+2.15 km)
 Continue straight onto QC-237 S	49.51 km (+0.17 km)
 Head south on Rue Principale/QC-237 S toward Chemin de Richford	49.68 km (+1.03 km)
 Turn left onto Chemin de Richford	50.71 km (+0.35 km)
 Head east on Chemin de Richford toward Chemin Melba	51.06 km (+2.84 km)
 Head east on Chemin de Richford toward Chemin Mcintosh Destination will be on the right	53.9 km (+2.94 km)
 Head east on Chemin de Richford toward Chemin de la Mine Destination will be on the left	56.84 km (+3.25 km)

 Head southeast on Chemin de Richford toward Chemin des Érables	60.1 km (+1.26 km)
 Take the 1st left onto Chemin des Érables Destination will be on the left	61.36 km (+0.8 km)
 Head north on Chemin des Érables toward Chemin d'Abercorn	62.17 km (+0.01 km)
 Take the 1st right onto Chemin d'Abercorn Destination will be on the right	62.18 km (+1.62 km)
 Head east on Rue des Églises O toward Chemin Lahue Destination will be on the left	63.81 km (+2.12 km)
 Head east on Rue des Églises O toward Chemin Spencer	65.93 km (+0.8 km)
 Turn left onto Chemin des Ormes/QC-139 N	66.72 km (+0.01 km)
 Head northeast on Chemin des Ormes/QC-139 N toward Rue Thibault N	66.73 km (+1.43 km)
 Head north on Chemin des Ormes/QC-139 N toward Chemin du Pinnacle E Destination will be on the left	68.16 km (+1.62 km)
 Head northeast on Chemin des Ormes/QC-139 N toward Chemin Alderbrooke Continue to follow QC-139 N Destination will be on the right	69.78 km (+2.38 km)
 Head northeast on QC-139 N toward Rue de la Rivière Destination will be on the right	72.16 km (+1.35 km)
 Head north on Rue Principale Sud St/QC-139 N toward Chemin Schweizer Road	73.52 km (+1.87 km)
 Head north on Rue Principale Sud St/QC-139 N toward Rue du Cimetière	75.39 km (+0.17 km)
 Take the 2nd right onto Rue Maple Destination will be on the left	75.56 km (+0.07 km)
 Head east on Rue Maple toward Rue Pleasant	75.63 km (+0.01 km)
 Take the 1st left onto Rue Pleasant	75.63 km (+1.57 km)
 Continue onto Chemin de la Vallée/QC-215 N Destination will be on the right	77.2 km (+0.23 km)
 Head north on Chemin de la Vallée/QC-215 N toward Chemin L. A. Smith Destination will be on the left	77.43 km (+1.43 km)
 Head north on Chemin de la Vallée/QC-215 N toward Chemin Draper	78.86 km (+1.37 km)
 Head northeast on Chemin de la Vallée/QC-215 N toward Chemin Draper	80.24 km (+0.54 km)
 Turn left to stay on Chemin de la Vallée/QC-215 N Destination will be on the left	80.78 km (+1.37 km)
 Head northeast on Chemin de la Vallée/Chemin Valley/QC-215 N toward Chemin Morin Hill	82.15 km (+1.7 km)

 Head northeast on Chemin de la Vallée/Chemin Valley/QC-215 N toward Chemin Morin Hill Continue to follow Chemin Valley/QC-215 N	83.85 km (+1.71 km)
 Head north on Chemin Valley/QC-215 N toward Chemin Stagecoach	85.56 km (+1.04 km)
 Turn right onto Chemin Stagecoach/Chemin Valley/QC-215 N Destination will be on the right	86.6 km (+0.01 km)
 Head east on Chemin Stagecoach/Chemin Valley/QC-215 N	86.61 km (+0.04 km)
 Turn left onto Chemin Valley/QC-215 N	86.65 km (+0.81 km)
 Turn right onto Chemin Tibbits Hill Destination will be on the right	87.47 km (+0.82 km)
 Head northeast on Chemin Tibbits Hill toward Chemin Knowlton/QC-104 E	88.29 km (+1.04 km)
 Turn right onto Chemin Knowlton/QC-104 E	89.33 km (+0.62 km)
 Turn right onto Rue Frances Mackeen	89.95 km (+0.03 km)
 Head north on Rue Frances Mackeen toward Chemin Knowlton/QC-104 E	89.97 km (+0.03 km)
 Turn right onto Chemin Knowlton/Rue Knowlton/QC-104 E	90 km (+1.98 km)
 Head northeast on Chemin Knowlton/Rue Knowlton/QC-104 E toward Rue Pine	91.98 km (+1.16 km)
 Turn left onto Chemin Lakeside/QC-243 N (signs for Autoroute 10/Waterloo)	93.14 km (+0.12 km)
 Destination	93.26 km (+0 km)