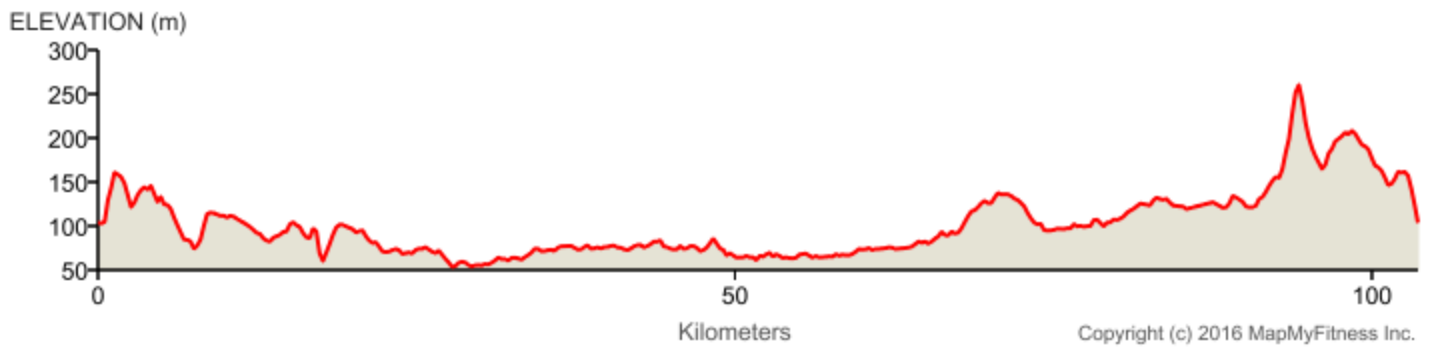
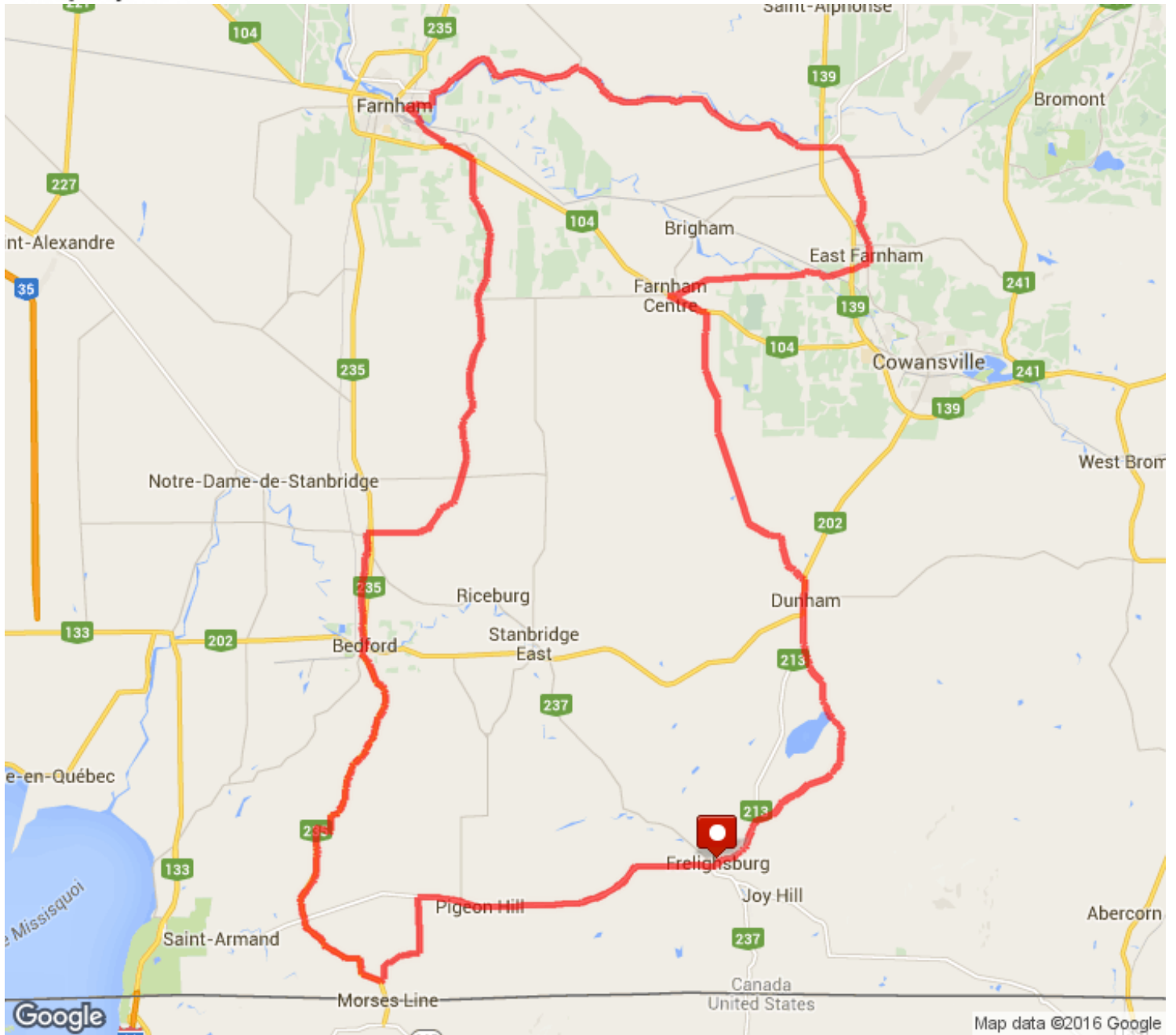
































La doyenne des vignes
Distance: 103.59 km
Elevation: 416.75 m (Max: 262.1 m)

























mapmyride







	Head southeast on QC-237 S toward Chemin de Dunham/QC-213 N	0 km (+0.01 km)
	Turn right to stay on QC-237 S	0.01 km (+0.17 km)
	Continue onto Chemin de Saint Armand Destination will be on the left	0.18 km (+1.96 km)
	Head west on Chemin de Saint Armand toward Chemin des Bouleaux Destination will be on the right	2.14 km (+6.62 km)
	Head west on Chemin de Saint Armand toward Chemin Guthrie Destination will be on the left	8.76 km (+1.8 km)
	Head east on Chemin de Saint Armand toward Chemin de Morses Line	10.56 km (+0.01 km)
	Take the 1st right onto Chemin de Morses Line	10.57 km (+1.29 km)
	Head south on Chemin de Morses Line toward Chemin Beaulac	11.86 km (+0.62 km)
	Turn right to stay on Chemin de Morses Line	12.48 km (+0.01 km)
	Head west on Chemin de Morses Line toward Chemin Dutch/QC-235 N	12.49 km (+1.7 km)
	Head southwest on Chemin de Morses Line toward QC-235 S	14.19 km (+0.15 km)
	Slight right onto Chemin Dutch/QC-235 N Destination will be on the left	14.34 km (+0.69 km)
	Head northwest on Chemin Dutch/QC-235 N toward Chemin Benoit	15.03 km (+1.49 km)
	Head northwest on Chemin Dutch/QC-235 N toward Chemin Benoit Destination will be on the left	16.52 km (+1.48 km)
	Head north on Chemin Dutch/QC-235 N toward Chemin de Saint Armand Destination will be on the left	18 km (+1.72 km)
	Head north on Chemin Dutch/QC-235 N	19.72 km (+1.55 km)
	Sharp left onto Chemin Dutch	21.26 km (+0.05 km)
	Sharp left to stay on Chemin Dutch Destination will be on the left	21.31 km (+0.02 km)
	Head south on Chemin Dutch toward QC-235 N	21.33 km (+0.02 km)
	Take the 1st left onto Chemin Dutch/QC-235 N Destination will be on the left	21.35 km (+2.05 km)
	Head north on Chemin Dutch/QC-235 N toward Chemin Sheltus	23.4 km (+2.89 km)
	Head northeast on Chemin Dutch/QC-235 N toward Chemin Sheltus	

 Destination will be on the left	26.3 km (+1.67 km)
 Head north on Chemin Dutch/QC-235 N toward Rue Taylor Continue to follow QC-235 N	27.97 km (+0.74 km)
 Turn right onto Rue Philipsburg/QC-235 N Destination will be on the left	28.71 km (+0.01 km)
 Head north on Rue Philipsburg/QC-235 N toward Rue de la Rivière/QC-202 E Continue to follow QC-235 N	28.72 km (+0.48 km)
 Head south on Rue Cyr/QC-235 S toward Rue de l'Église	29.21 km (+0.01 km)
 Take the 1st right onto Rue du Pont	29.21 km (+1.11 km)
 Continue onto Chemin de Mystic Destination will be on the left	30.33 km (+0.31 km)
 Head north on Chemin de Mystic toward Chemin de la Rivière	30.64 km (+1.2 km)
 Head north on Chemin de Mystic toward Chemin Duhamel	31.84 km (+1.07 km)
 Head east on Chemin Sully toward QC-235 N	32.91 km (+0.17 km)
 Continue onto Rang de l'Église S Destination will be on the left	33.08 km (+3.13 km)
 Head east on Rang de l'Église S toward Chemin Galipeau Destination will be on the right	36.21 km (+2.56 km)
 Head north on Rang de l'Église toward Montée Steel Murphy Destination will be on the left	38.78 km (+2.44 km)
 Head north on Rang de l'Église toward Chemin Gingras	41.23 km (+2.12 km)
 Continue onto Chemin Boulais Destination will be on the left	43.34 km (+0.8 km)
 Head north on Chemin Boulais toward Chemin Bissonnette	44.15 km (+2.09 km)
 Head north on Chemin Boulais toward QC-104 O	46.24 km (+2.04 km)
 Turn right onto QC-104 E Destination will be on the right	48.28 km (+0.01 km)
 Head northwest on QC-104 O toward Chemin Boulais Destination will be on the right	48.29 km (+0.64 km)
 Head northwest on QC-104 O toward Rue Principale E	48.94 km (+0.42 km)
 Take the 1st right onto Rue Principale E Destination will be on the left	49.36 km (+1.88 km)
 Head east on Rue Principale E toward Rue du Parc	51.24 km (+0.01 km)
 Turn left at Rue du Parc	51.25 km (+0.48 km)

 Turn left onto Rue Yamaska E	51.73 km (+0 km)
 Head southeast on Rue Yamaska E toward Rue John Bowker	51.74 km (+0.49 km)
 Rue Yamaska E turns slightly left and becomes Rue Mccorkill	52.23 km (+0.5 km)
 Head northwest on Rue Mccorkill toward Boulevard Magenta E	52.73 km (+0.01 km)
 Turn right onto Boulevard Magenta E	52.74 km (+0.17 km)
 Continue onto Chemin Magenta	52.91 km (+1.87 km)
 Head east on Chemin Magenta	54.78 km (+1.32 km)
 Head east on Chemin Magenta	56.1 km (+1.9 km)
 Head northeast on Chemin Magenta	58.01 km (+0.43 km)
 Head northeast on Chemin Magenta	58.43 km (+0.02 km)
 Turn right onto Chemin Magenta S	58.45 km (+0.12 km)
 Chemin Magenta S turns slightly left and becomes Rang Magenta	58.57 km (+0.96 km)
 Continue onto Chemin Magenta O Destination will be on the right	59.53 km (+1.66 km)
 Head east on Chemin Magenta O toward Chemin Dion	61.19 km (+1.99 km)
 Head southeast on Chemin Magenta O toward Chemin Léger	63.18 km (+4.66 km)
 Head east on Chemin Magenta toward QC-139 S	67.84 km (+0.6 km)
 Turn left onto Rue d'Adamsville Destination will be on the right	68.45 km (+0 km)
 Head south on Rue d'Adamsville toward Chemin Magenta	68.45 km (+0 km)
 Continue onto Chemin d'Adamsville	68.45 km (+2.74 km)
 Head south on Chemin d'Adamsville toward Chemin Giard	71.19 km (+0.01 km)
 Continue onto Rue Principale	71.21 km (+0.83 km)
 Head south on Rue Principale toward Place Terra Nova	72.03 km (+0.59 km)
 Turn right onto Rue Maple Dale Destination will be on the right	72.62 km (+0.02 km)
 Head west on Rue Maple Dale toward Boulevard Jean Jacques Bertrand/QC-139 S	72.64 km (+0.56 km)

 Continue onto Chemin Maple Dale	73.2 km (+0.96 km)
 Turn left onto Chemin Chabot Destination will be on the left	74.17 km (+0.02 km)
 Head northwest on Chemin Maple Dale toward Chemin Maple Dale Destination will be on the left	74.19 km (+0.71 km)
 Head west on Chemin Maple Dale toward Chemin Fordyce	74.9 km (+0.04 km)
 Turn left onto Chemin Fordyce	74.94 km (+0.12 km)
 Turn right onto Chemin Miltimore Destination will be on the right	75.06 km (+0.01 km)
 Head west on Chemin Miltimore toward Rue Léandre Destination will be on the right	75.07 km (+2.31 km)
 Head west on Chemin Miltimore toward Chemin Gagné	77.38 km (+2.34 km)
 Head southeast on QC-104 E toward 10e Rang Destination will be on the right	79.72 km (+1.39 km)
 Head east on QC-104 E toward Chemin Noiseux	81.11 km (+0 km)
 Turn right onto Chemin Noiseux	81.12 km (+0.35 km)
 Head south on Chemin Noiseux toward Chemin Béranger	81.47 km (+1.66 km)
 Head south on Chemin Noiseux toward Chemin Béranger	83.13 km (+2.24 km)
 Head south on Chemin Noiseux toward Chemin Béranger Destination will be on the right	85.37 km (+4.19 km)
 Head east on Chemin Noiseux toward Rang Saint Joseph	89.57 km (+0.02 km)
 Turn right onto Rang Saint Joseph Destination will be on the right	89.59 km (+1.75 km)
 Head east on Rang Saint Joseph toward Rue Principale/QC-202 E	91.34 km (+0.03 km)
 Turn right onto Rue Principale/QC-202 O Continue to follow Rue Principale	91.37 km (+2.17 km)
 Head southeast on Chemin Selby toward Rue Glen Cedar	93.54 km (+2.46 km)
 Turn right onto Rue Jetté Destination will be on the left	96 km (+0.02 km)
 Head east on Rue Jetté toward Chemin Selby	96.02 km (+0.02 km)
 Turn right onto Chemin Selby Destination will be on the right	96.04 km (+2.12 km)
 Head southwest on Chemin Selby toward Chemin d'Abbotts Corner	98.16 km (+1.53 km)
 Continue onto Chemin du Lac Selby	99.68 km (+1.71 km)

 Turn right onto Chemin de Dunham/QC-213 N Destination will be on the right	101.4 km (+0.02 km)
 Head south on Chemin de Dunham/QC-213 S toward Chemin du Lac Selby	101.42 km (+2.17 km)
 Turn right onto QC-237 N (signs for Québec 237 N) Destination will be on the right	103.58 km (+0.01 km)
 Destination	103.59 km (+0 km)

MapMyRide • <http://mapmyride.com/routes/view/184716962>