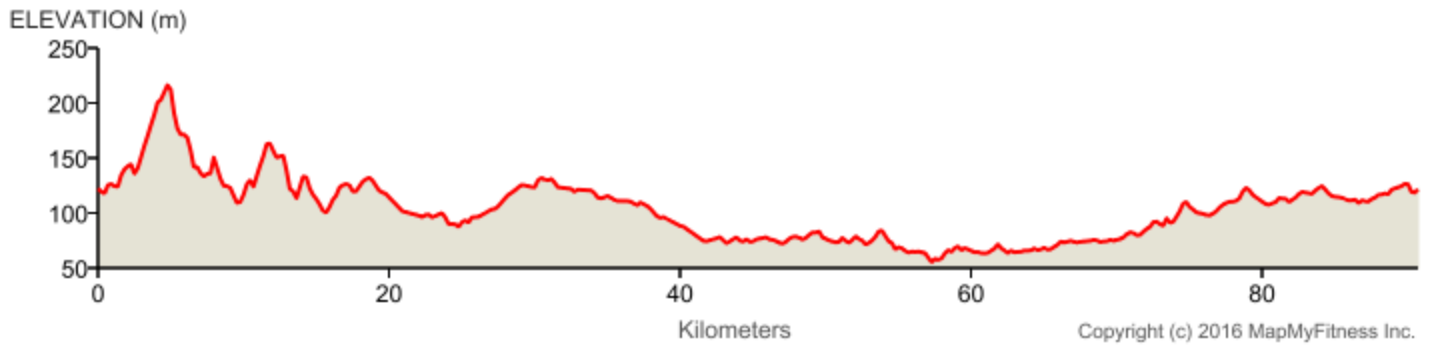
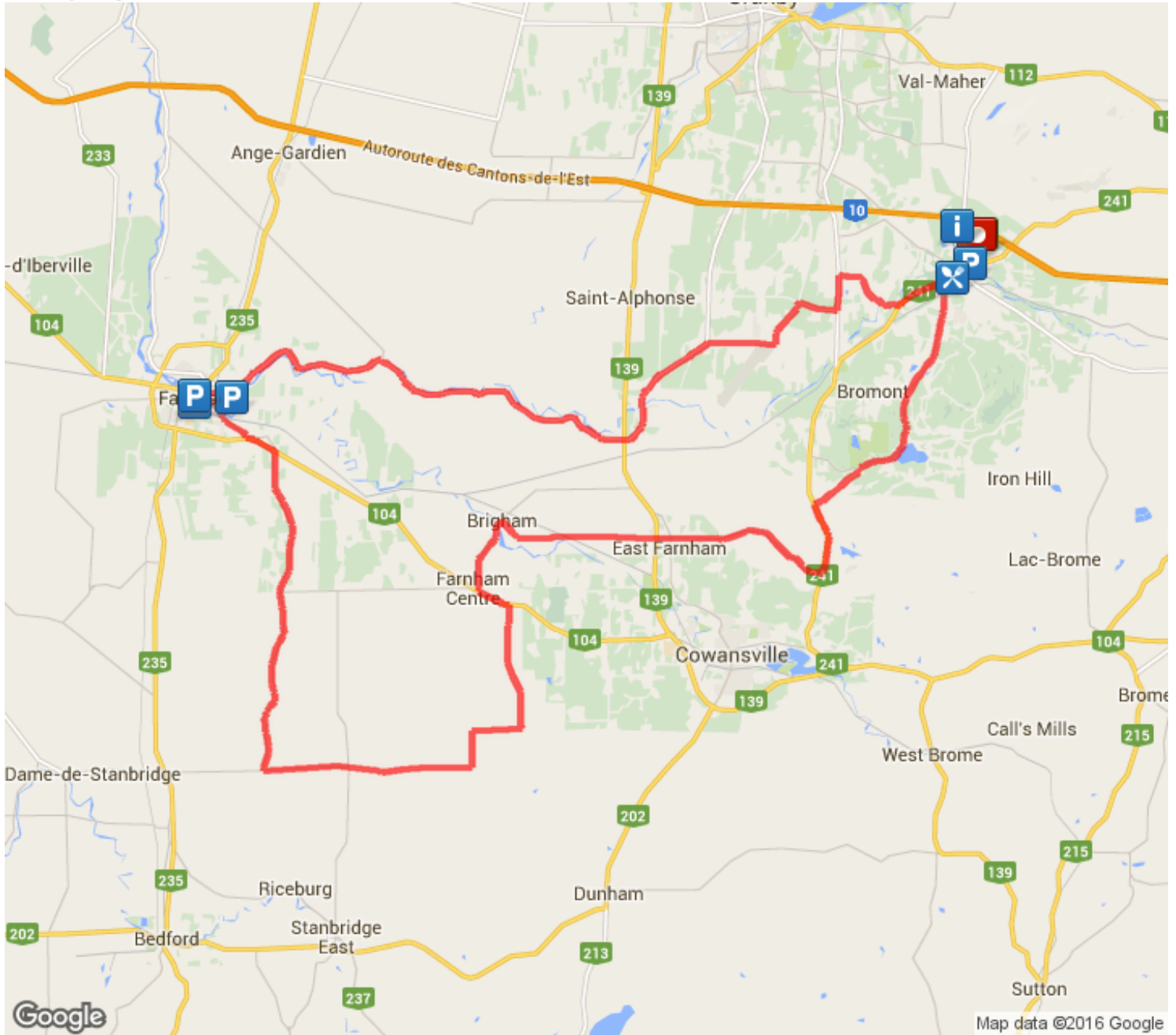


















































Lasso Magenta
Distance: 90.72 km
Elevation: 496.97 m (Max: 218.31 m)






















mapmyride



Copyright (c) 2016 MapMyFitness Inc.

	Head west on Rue Shefford/QC-241 S toward Boul de Bromont	0 km (+1.21 km)
	Turn left onto Chemin de Gaspé	1.21 km (+1.39 km)
	Head south on Chemin de Gaspé toward Rue Cooley Destination will be on the right	2.6 km (+4.8 km)
	Head southwest on Chemin de Gaspé toward Chemin Miltimore	7.41 km (+1.22 km)
	Slight left to stay on Chemin de Gaspé	8.63 km (+1.49 km)
	Continue onto Chemin Gaspé	10.12 km (+0.6 km)
	Turn left onto Boul Pierre Laporte/QC-241 S Destination will be on the right	10.71 km (+0.75 km)
	Head southeast on Boul Pierre Laporte/QC-241 S toward Chemin Bull Pond	11.47 km (+1.69 km)
	Turn right onto Chemin Hallé E	13.16 km (+0.6 km)
	Head northwest on Chemin Hallé E toward Chemin Chadsey	13.75 km (+2.47 km)
	Head west on Chemin Hallé E	16.23 km (+0.95 km)
	Continue onto Rue Hall Destination will be on the left	17.18 km (+1.6 km)
	Head west on Rue Hall toward Rue Boudreau	18.79 km (+0.88 km)
	Continue onto Chemin Hallé	19.67 km (+3.18 km)
	Continue onto Avenue des Pins Destination will be on the left	22.84 km (+1.1 km)
	Head northwest on Avenue des Pins toward Avenue des Noyers Destination will be on the left	23.94 km (+0.75 km)
	Head northwest on Avenue des Pins toward Chemin des Érables	24.7 km (+0.02 km)
	Turn left onto Chemin des Érables	24.72 km (+0.33 km)
	Head south on Chemin des Érables toward Rue Simon Destination will be on the right	25.05 km (+1.27 km)
	Head south on Chemin des Érables toward Chemin Miltimore	26.32 km (+1.01 km)
	Head south on Chemin des Érables toward QC-104 O	27.34 km (+0.03 km)
	Turn left onto QC-104 E Destination will be on the right	27.36 km (+1.09 km)

 Head south on Chemin Noiseux toward Chemin Béranger	28.45 km (+4.25 km)
 Turn right onto Chemin Béranger Destination will be on the left	32.7 km (+0.04 km)
 Head west on Chemin Béranger toward 10e Rang	32.75 km (+1.64 km)
 Turn right onto 10e Rang Destination will be on the left	34.39 km (+0.01 km)
 Head south on 10e Rang toward Chemin Béranger Destination will be on the right	34.4 km (+1.19 km)
 Head south on 10e Rang toward Chemin de Saint-Ignace	35.59 km (+0.03 km)
 Take the 1st right onto Chemin de Saint-Ignace	35.62 km (+6.98 km)
 Turn right onto Rang de l'Église N Destination will be on the right	42.6 km (+0.12 km)
 Head north on Rang de l'Église N toward Chemin Louise Destination will be on the left	42.72 km (+4.4 km)
 Head northeast on Rang de l'Église toward Chemin Gingras	47.13 km (+1.67 km)
 Continue onto Chemin Boulais Destination will be on the right	48.81 km (+3.36 km)
 Head northwest on Chemin Boulais toward QC-104 O Destination will be on the right	52.17 km (+1.61 km)
 Head south on Chemin Boulais toward QC-104 O	53.78 km (+0.04 km)
 Take the 1st right onto QC-104 O	53.83 km (+1.05 km)
 Take the 2nd right onto Rue Principale E	54.88 km (+1.03 km)
 Take the 3rd left onto Rue Aikman Destination will be on the right	55.91 km (+0.05 km)
 Head east on Rue Aikman toward Rue Principale E	55.96 km (+0.05 km)
 Turn left onto Rue Principale E Destination will be on the right	56.01 km (+0.7 km)
 Head northwest on Rue Principale E toward Rue Charbonneau	56.71 km (+0.51 km)
 Turn right onto Rue Saint Paul/QC-235 N	57.22 km (+0.27 km)
 Turn right onto Rue Yamaska E Destination will be on the right	57.49 km (+0.68 km)
 Head southeast on Rue Yamaska E toward Rue John Bowker	58.16 km (+0.47 km)
 Rue Yamaska E turns slightly left and becomes Rue Mccorkill	58.63 km (+0.51 km)
 Turn right onto Boulevard Magenta E	59.14 km (+0.15 km)

 Head east on Chemin Magenta toward Chemin Magenta Destination will be on the right	59.29 km (+1.25 km)
 Head northeast on Chemin Magenta toward Chemin Choinière Destination will be on the right	60.55 km (+1.07 km)
 Head southeast on Chemin Magenta	61.62 km (+2.66 km)
 Head northeast on Chemin Magenta	64.28 km (+0.58 km)
 Take the 1st right onto Chemin Magenta S	64.86 km (+0.12 km)
 Chemin Magenta S turns slightly left and becomes Rang Magenta	64.98 km (+0.96 km)
 Continue onto Chemin Magenta O Destination will be on the left	65.94 km (+1.54 km)
 Head east on Chemin Magenta O toward Chemin Dion Destination will be on the right	67.48 km (+3.4 km)
 Head southeast on Chemin Magenta O toward Chemin Tétreault Destination will be on the left	70.89 km (+2.64 km)
 Head east on CH Magenta toward Rue Balthazar Continue to follow Chemin Magenta O	73.53 km (+0.92 km)
 Turn left onto Rue Brousseau	74.44 km (+0.6 km)
 Turn left onto Rue d'Adamsville	75.04 km (+1.32 km)
 Continue onto Chemin d'Adamsville	76.36 km (+2.56 km)
 Turn right onto Boulevard de l'Aéroport	78.92 km (+0.46 km)
 Head east on Boulevard de l'Aéroport toward Rue Ronalds	79.39 km (+1.8 km)
 Turn left onto Boulevard de l'Innovation	81.19 km (+1.59 km)
 Turn right onto Boulevard de Montréal	82.77 km (+1.32 km)
 Turn left onto Route Pierre Laporte	84.1 km (+1.15 km)
 Head north on Route Pierre Laporte toward Chemin de Granby	85.25 km (+0.02 km)
 Turn right onto Chemin de Granby	85.27 km (+2.51 km)
 Turn left onto Rue Shefford/QC-241 N	87.78 km (+2.94 km)
 Destination	90.72 km (+0 km)