

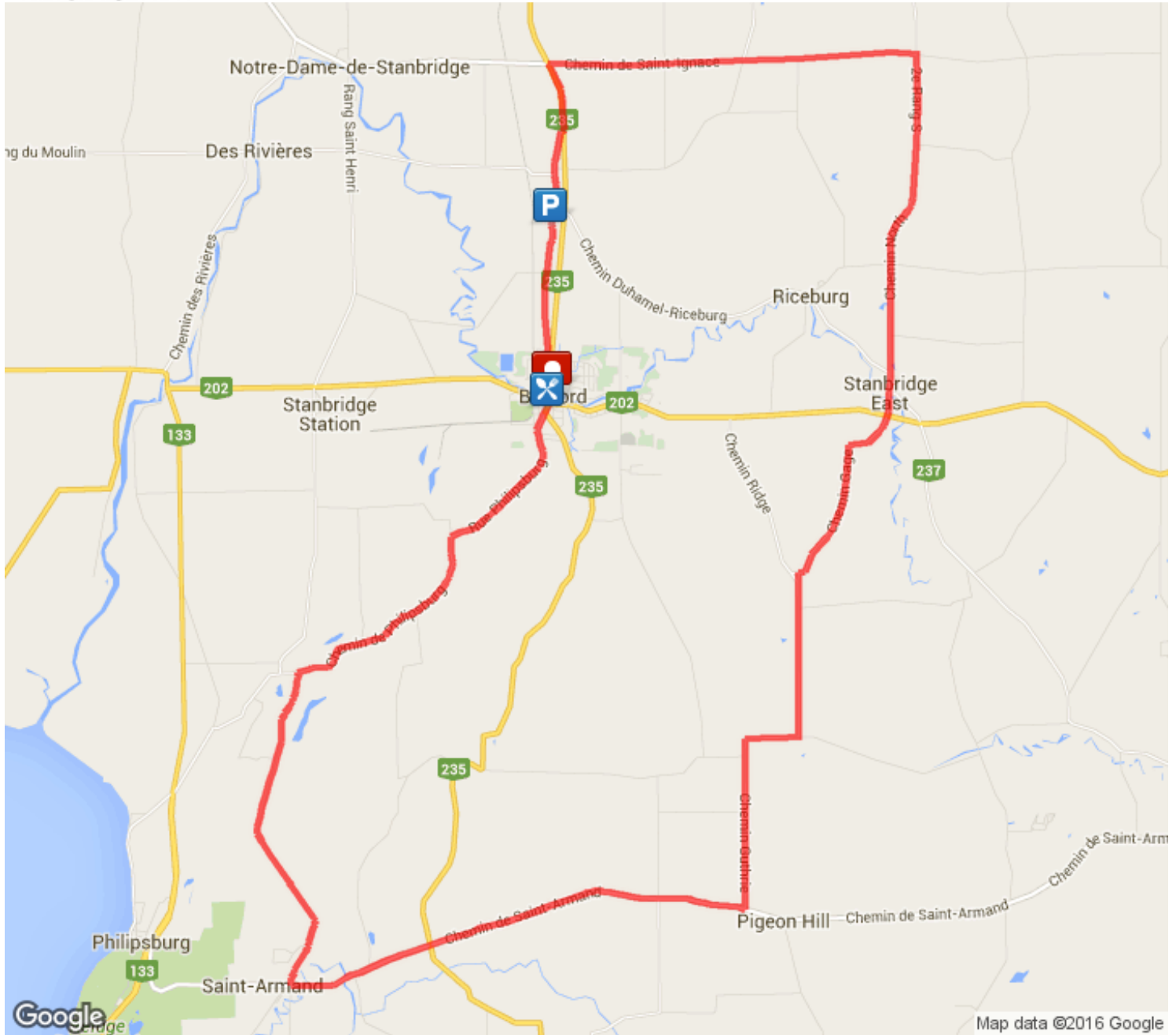


Le circuit du patrimoine

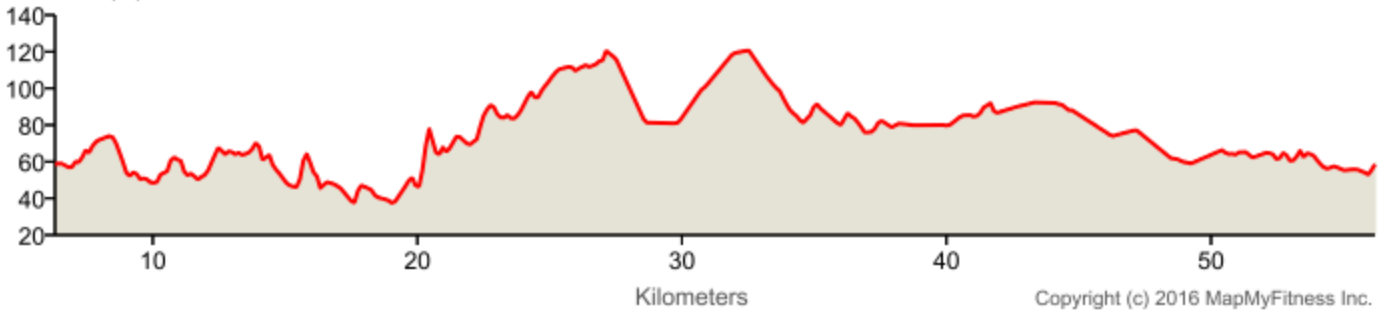
Distance: 49.89 km

Elevation: 163.78 m (Max: 120.78 m)






















mapmyride

































ELEVATION (m)



Copyright (c) 2016 MapMyFitness Inc.

 Head southwest on Rue du Pont/QC-202 E/QC-235 S toward Rue de la Rivière Continue to follow QC-235 S	0 km (+0.22 km)
 Continue onto Rue Philipsburg	0.22 km (+0.32 km)
 Turn right onto Rue Corriveau Destination will be on the left	0.54 km (+0.03 km)
 Head east on Rue Corriveau toward Rue Philipsburg	0.57 km (+0.03 km)
 Turn right onto Rue Philipsburg Destination will be on the left	0.59 km (+0.63 km)
 Head south on Rue Philipsburg toward Chemin Corriveau	1.22 km (+1.92 km)
 Rue Philipsburg turns slightly left and becomes Chemin de Philipsburg Destination will be on the right	3.14 km (+0.06 km)
 Head south on Chemin de Philipsburg toward Rang Dupuis	3.2 km (+0.59 km)
 Head south on Chemin de Philipsburg toward Rang Dupuis Destination will be on the right	3.79 km (+2.6 km)
 Head southwest on Chemin de Philipsburg toward Chemin Saint Henri Destination will be on the left	6.4 km (+0.62 km)
 Head west on Chemin de Philipsburg	7.01 km (+0.01 km)
 Sharp left toward Chemin Saint Henri	7.03 km (+0.03 km)
 Turn right onto Chemin Saint Henri Destination will be on the right	7.05 km (+1.2 km)
 Head south on Chemin Saint Henri toward Chemin Solomon Destination will be on the right	8.25 km (+1.76 km)
 Head southeast on Chemin Saint Henri toward Chemin Solomon	10.01 km (+1.55 km)
 Head south on Chemin Saint Henri toward Chemin Solomon Destination will be on the right	11.56 km (+1.16 km)
 Head south on Chemin Saint Henri toward Chemin de Saint Armand	12.73 km (+0.03 km)
 Take the 1st left onto Chemin de Saint Armand Destination will be on the left	12.75 km (+5.2 km)
 Head east on Chemin de Saint Armand toward Chemin Williams	17.96 km (+2.71 km)
 Head north on Chemin Guthrie toward Chemin Hamon Destination will be on the left	20.67 km (+2.83 km)
 Head northeast on Chemin Guthrie toward Chemin Ridge	23.5 km (+0.9 km)

 Continue onto Chemin des Sapins Destination will be on the right	24.4 km (+0.05 km)
 Head west on Chemin des Sapins toward Chemin Ridge	24.46 km (+0.05 km)
 Take the 1st right onto Chemin Ridge Destination will be on the left	24.51 km (+2.43 km)
 Head north on Chemin Ridge toward Chemin Ridge	26.93 km (+0.32 km)
 Turn right onto Chemin Gage Destination will be on the left	27.25 km (+1.04 km)
 Head north on Chemin Gage toward Chemin Sandy Destination will be on the right	28.3 km (+2.24 km)
 Head north on Chemin Gage toward QC-202 E	30.54 km (+0.02 km)
 Continue onto Chemin Caleb Tree	30.56 km (+0.33 km)
 Continue onto Rue Maple	30.89 km (+0.37 km)
 Continue onto Chemin North Destination will be on the right	31.26 km (+1.18 km)
 Head south on Chemin North toward Chemin Duhamel-Riceburg Destination will be on the left	32.44 km (+0.59 km)
 Head north on Chemin North toward Chemin Tannery Destination will be on the right	33.04 km (+2.34 km)
 Head north on Chemin North toward Rue Descente Pearceton	35.38 km (+1 km)
 Continue onto 2e Rang S Destination will be on the left	36.38 km (+1.55 km)
 Head south on 2e Rang N toward Chemin de Saint-Ignace	37.93 km (+0.05 km)
 Take the 1st right onto Chemin de Saint-Ignace Destination will be on the right	37.98 km (+6.12 km)
 Head west on Chemin de Saint-Ignace toward QC-235 S	44.11 km (+0.02 km)
 Take the 1st left onto QC-235 S	44.13 km (+1.15 km)
 Take the 1st right onto Chemin de Mystic Destination will be on the left	45.28 km (+0.03 km)
 Head southwest on Chemin de Mystic toward Chemin Sully Destination will be on the right	45.3 km (+0.91 km)
 Head south on Chemin de Mystic toward Chemin Duhamel Destination will be on the right	46.22 km (+0.76 km)
 Head south on Chemin de Mystic toward Chemin de la Rivière Destination will be on the left	46.98 km (+1.11 km)
	

Head south on Chemin de Mystic	48.09 km (+0.45 km)
 Continue onto Rue du Pont Destination will be on the left	48.54 km (+0.77 km)
 Head south on Rue du Pont toward Rue Champagnat Destination will be on the right	49.3 km (+0.29 km)
 Head southeast on Rue du Pont toward Rue Cyr/QC-235 N	49.6 km (+0.06 km)
 Take the 1st right onto Rue du Pont/QC-235 S Destination will be on the left	49.66 km (+0.02 km)
 Head south on Rue du Pont/QC-235 S toward Rue Principale/QC-202 O	49.67 km (+0.1 km)
 Head south on Rue du Pont/QC-235 S toward Rue Principale/QC-202 O	49.77 km (+0.12 km)
 Destination	49.89 km (+0 km)

MapMyRide • <http://mapmyride.com/routes/view/205166882>